

March 26th, 2011

Fukushima Dai-ichi
Monitoring points

- ① North side of main office building (approx. 0.5km from Unit 2 in northwest direction)
- ② Near Gymnasium (East side of MP-5) (approx. 0.9km from Unit 2 in westnorthwest direction)
- ③ Near West Gate (near MP-5) (approx. 1.1km from Unit 2 in west direction)
- ④ Front of near Main Gate (near MP-6) (approx. 1.0km from Unit 2 in westnorthwest direction)
- ⑤ Front of Earthquake Isolation Building (approx. 0.5km from Unit2 innorthwest dirction)

Monitoring points		④																							
Reading time		0:00	0:10	0:20	0:30	0:40	0:50	1:00	1:10	1:20	1:30	1:40	1:50	2:00	2:10	2:20	2:30	2:40	2:50	3:00	3:10	3:20	3:30	3:40	3:50
MC	Reading (μ Sv/h)	184.4	184.0	183.8	183.2	182.8	182.7	182.5	182.4	182.3	182.1	181.8	180.8	179.9	178.1	176.6	175.5	174.4	173.0	172.4	171.0	170.7	169.8	169.2	169.5
	neutron	N.D	N.D	N.D	N.D	N.D	N.D	N.D	N.D	N.D	N.D	N.D	N.D	N.D	N.D	N.D	N.D	N.D	N.D	N.D	N.D	N.D	N.D	N.D	N.D
Car	SMOB(mSv/h)*1	1,460	—	—	1,460	—	—	1,450	—	—	1,440	—	—	1,440	—	—	1,420	—	—	1,390	—	—	1,370	—	—
	MG(μ Sv/h)*2	241	—	—	238	—	—	235	—	—	235	—	—	233	—	—	230	—	—	224	—	—	221	—	—
	WG(μ Sv/h)*3	117	—	—	117	—	—	114	—	—	115	—	—	114	—	—	110	—	—	109	—	—	108	—	—
wind direction		NW	NW	W	NW	NNW	NNW	NW	NW	W	NW	NW	NW	N	NNW	NNW	N	NNW	N	N	NNW	NNW	NW	NW	NW
wind speed (m/s)		2.3	1.8	2.5	2.2	2.6	3.2	3.2	2.7	2.4	2.7	1.9	3.0	5.3	4.0	2.9	3.5	3.2	5.0	5.9	3.7	3.0	3.0	2.7	2.9

*1: SMOB : South Side of Main Office Building

*2: MG: Main Gate

*3: WG:West Gate

Monitoring points		④																							
Reading time		4:00	4:10	4:20	4:30	4:40	4:50	5:00	5:10	5:20	5:30	5:40	5:50	6:00	6:10	6:20	6:30	6:40	6:50	7:00	7:10	7:20	7:30	7:40	7:50
MC	Reading (μ Sv/h)	169.2	169.1	168.1	167.8	167.1	167.1	166.9	167.1	167.4	167.6	167.8	168.0	169.0	168.0	168.3	169.2	169.6	169.7	169.5	169.0	169.8	170.0	169.9	170.1
	neutron	N.D	N.D	N.D	N.D	N.D	N.D	N.D	N.D	N.D	N.D	N.D	N.D	N.D	N.D	N.D	N.D	N.D	N.D	N.D	N.D	N.D	N.D	N.D	N.D
Car	SMOB(mSv/h)*1	1,370	—	—	1,360	—	—	1,360	—	—	1,370	—	—	1,370	—	—	1,380	—	—	1,370	—	—	1,380	—	—
	MG(μ Sv/h)*2	219	—	—	217	—	—	218	—	—	217	—	—	221	—	—	221	—	—	219	—	—	219	—	—
	WG(μ Sv/h)*3	107	—	—	105	—	—	105	—	—	105	—	—	108	—	—	105	—	—	106	—	—	105	—	—
wind direction		NW	NW	NW	NW	NW	N	NW	N	NNW	NW	NW	NW	NW	WNW	NW	NW	NNW	NW	WNW	WNW	NNW	NW	N	NNW
wind speed (m/s)		2.6	2.8	2.6	2.3	2.7	3.2	6.1	3.4	3.0	2.7	2.7	2.9	2.5	2.7	2.7	2.5	2.2	2.4	2.3	2.6	2.8	2.3	2.9	2.7

Monitoring points		④																		③						
Reading time		8:00	8:10	8:20	8:30	8:40	8:50	9:00	9:10	9:20	9:30	9:40	9:50	10:00	10:10	10:20	10:30	10:40	10:50	11:00	11:10	11:20	11:30	11:40	11:50	
MC	Reading (μ Sv/h)	170.3	170.3	170.6	170.7	170.7	170.8	170.8	170.7	170.5	170.6	170.6	170.8	170.5	170.8	170.6	170.5	170.8	170.8	170.7	change monitor ing point	146.7	146.7	146.6	146.9	
	neutron	N.D	N.D	N.D	N.D	N.D	N.D	N.D	N.D	N.D	N.D	N.D	N.D	N.D	N.D	N.D	N.D	N.D	N.D	N.D		N.D	N.D	N.D		
Car	SMOB(mSv/h)*1	1,380	—	—	1,370	—	—	1,370	—	—	1,360	—	—	1,350	—	—	1,350	—	—	1,340		—	—	1,350	—	—
	MG(μ Sv/h)*2	220	—	—	221	—	—	221	—	—	222	—	—	221	—	—	222	—	—	221		—	—	220	—	—
	WG(μ Sv/h)*3	107	—	—	106	—	—	105	—	—	104	—	—	103	—	—	N.D	—	—	N.D		—	—	N.D	—	—
wind direction		N	NNW	NNW	NNE	NNW	NNW	NNE	NNE	NW	NNW	N	N	NNW	NW	NW	NNW	NNW	WNW	NW	NW	NNW	W	W		
wind speed (m/s)		2.6	2.7	3.5	3.4	2.9	3.0	3.0	3.1	2.8	2.4	2.6	2.5	2.6	2.5	3.9	4.4	3.5	3.8	5.1	2.9	2.6	2.9	3.5		

March 25th, 2011

Fukushima Dai-ichi
Monitoring points

- ① North side of main office building (approx. 0.5km from Unit 2 in northwest direction)
- ② Near Gymnasium (East side of MP-5) (approx. 0.9km from Unit 2 in westnorthwest direction)
- ③ Near West Gate (near MP-5) (approx. 1.1km from Unit 2 in west direction)
- ④ Front of near Main Gate (near MP-6) (approx. 1.0km from Unit 2 in westnorthwest direction)
- ⑤ Front of Earthquake Isolation Building (approx. 0.5km from Unit2 innorthwest dircion)

Monitoring points		④																							
Reading time		12:00	12:10	12:20	12:30	12:40	12:50	13:00	13:10	13:20	13:30	13:40	13:50	14:00	14:10	14:20	14:30	14:40	14:50	15:00	15:10	15:20	15:30	15:40	15:50
MC	Reading (μ Sv/h)	235.8	232.8	231.6	229.5	226.7	224.5	222.3	221.2	218.8	216.4	216.2	213.7	212.6	210.8	209.0	209.0	207.2	206.6	205.8	204.8	203.6	202.5	201.7	199.5
	neutron	N.D	N.D	N.D	N.D	N.D	N.D	N.D	N.D	N.D	N.D	N.D	N.D	N.D	N.D	N.D	N.D	N.D	N.D	N.D	N.D	N.D	N.D	N.D	N.D
Car	SMOB(mSv/h)*1	1.73	—	—	1.72	—	—	1.92	—	—	2.46	—	—	2.06	—	—	1.95	—	—	1.92	—	—	1.82	—	—
	MG(μ Sv/h)*2	310	—	—	298	—	—	289	—	—	280	—	—	273	—	—	267	—	—	266	—	—	261	—	—
	WG(μ Sv/h)*3	202	—	—	191	—	—	173	—	—	162	—	—	158	—	—	149	—	—	145	—	—	142	—	—
wind direction		SSE	SE	SE	S	ESE	SE	SE	SE	SE	SE	SE	SE	E	S	SSE	SE	E	SE	SE	E	S	SE	SE	SE
wind speed (m/s)		3.7	3.5	3.3	3.0	2.9	3.3	2.5	2.5	3.0	2.7	2.8	2.7	2.9	2.9	2.7	2.6	2.1	2.5	2.2	2.2	2.2	2.1	2.6	1.8

*1: SMOB : South Side of Main Office Building

*2: MG: Main Gate

*3: WG:West Gate

Monitoring points		④																							
Reading time		16:00	16:10	16:20	16:30	16:40	16:50	17:00	17:10	17:20	17:30	17:40	17:50	18:00	18:10	18:20	18:30	18:40	18:50	19:00	19:10	19:20	19:30	19:40	19:50
MC	Reading (μ Sv/h)	197.4	196.9	197.6	196.1	197.2	196.8	196.0	195.9	194.9	195.4	194.5	195.6	194.7	194.4	193.6	199.5	194.4	193.6	199.5	261.7	221.9	225.0	215.4	243.0
	neutron	N.D	N.D	N.D	N.D	N.D	N.D	N.D	N.D	N.D	N.D	N.D	N.D	N.D	N.D	N.D	N.D	N.D	N.D	N.D	N.D	N.D	N.D	N.D	N.D
Car	SMOB(mSv/h)*1	1.79	—	—	1.81	—	—	1.71	—	—	1.68	—	—	1.66	—	—	1.62	—	—	1.60	—	—	1.590	—	—
	MG(μ Sv/h)*2	257	—	—	256	—	—	252	—	—	249	—	—	247	—	—	317	—	—	324	—	—	272	—	—
	WG(μ Sv/h)*3	134	—	—	132	—	—	159	—	—	170	—	—	193	—	—	153	—	—	145	—	—	142	—	—
wind direction		S	ESE	SE	SE	SE	S	SE	SE	SE	E	E	E	E	ESE	ESE	SE	ESE	ESE	SE	NNE	E	ESE	SE	E
wind speed (m/s)		2.0	2.1	2.1	1.6	1.5	1.9	2.6	1.8	1.6	1.8	2.0	2.2	1.7	1.6	1.7	1.3	1.6	1.7	1.3	1.1	1.1	1.0	1.1	1.0

Monitoring points		④																							
Reading time		20:00	20:10	20:20	20:30	20:40	20:50	21:00	21:10	21:20	21:30	21:40	21:50	22:00	22:10	22:20	22:30	22:40	22:50	23:00	23:10	23:20	23:30	23:40	23:50
MC	Reading (μ Sv/h)	213.9	206.3	205.2	228.4	205.9	239.6	204.9	199.5	195.4	194.4	193.0	192.3	191.4	190.4	190.1	189.6	189.2	187.6	187.0	186.4	186.0	185.3	184.8	184.7
	neutron	N.D	N.D	N.D	N.D	N.D	N.D	N.D	N.D	N.D	N.D	N.D	N.D	N.D	N.D	N.D	N.D	N.D	N.D	N.D	N.D	N.D	N.D	N.D	N.D
Car	SMOB(mSv/h)*1	1.570	—	—	1.550	—	—	1.510	—	—	1.500	—	—	1.490	—	—	1.480	—	—	1.480	—	—	1.470	—	—
	MG(μ Sv/h)*2	309	—	—	289	—	—	282	—	—	254	—	—	249	—	—	244	—	—	243	—	—	238	—	—
	WG(μ Sv/h)*3	139	—	—	144	—	—	134	—	—	127	—	—	125	—	—	123	—	—	119	—	—	116	—	—
wind direction		E	SE	ESE	SE	NE	SE	N	N	N	NNE	N	NNW	NNW	NNW	NNW	NNW	N	NNW	NW	NW	NW	W	NW	NW
wind speed (m/s)		1.5	2.8	2.2	1.5	0.7	0.7	0.9	1.0	1.2	1.9	1.3	1.8	1.5	1.3	1.5	1.5	1.6	2.3	1.9	1.7	1.8	1.6	2.2	2.6

March 25th, 2011

Fukushima Dai-ichi
Monitoring points

- ① North side of main office building (approx. 0.5km from Unit 2 in northwest direction)
 ② Near Gymnasium (East side of MP-5) (approx. 0.9km from Unit 2 in westnorthwest direction)
 ③ Near West Gate (near MP-5) (approx. 1.1km from Unit 2 in west direction)
 ④ Front of near Main Gate (near MP-6) (approx. 1.0km from Unit 2 in westnorthwest direction)
 ⑤ Front of Earthquake Isolation Building (approx. 0.5km from Unit2 innorthwest direction)

Monitoring points		④																							
Reading time		0:00	0:10	0:20	0:30	0:40	0:50	1:00	1:10	1:20	1:30	1:40	1:50	2:00	2:10	2:20	2:30	2:40	2:50	3:00	3:10	3:20	3:30	3:40	3:50
MC	Reading (μ Sv/h)	199.5	199.3	199.0	199.0	198.9	198.8	198.6	197.7	197.0	196.9	196.5	196.5	196.5	196.4	196.3	196.1	195.9	195.8	195.7	195.7	195.6	195.6	195.5	195.1
	neutron	N.D	N.D	N.D	N.D	N.D	N.D	N.D	N.D	N.D	N.D	N.D	N.D	N.D	N.D	N.D	N.D	N.D	N.D	N.D	N.D	N.D	N.D	N.D	N.D
Car	SMOB(mSv/h)*	1.72	—	—	1.71	—	—	1.68	—	—	1.67	—	—	1.66	—	—	1.66	—	—	1.64	—	—	1.63	—	—
	MG(μ Sv/h)*2	252	—	—	253	—	—	252	—	—	252	—	—	252	—	—	252	—	—	250	—	—	251	—	—
	WG(μ Sv/h)*3	119	—	—	118	—	—	118	—	—	119	—	—	120	—	—	120	—	—	118	—	—	115	—	—
wind direction		NW	W	W	W	NW	WNW	W	WSW	W	SW	SW	W	SE	SSW	NNW	W	WSW	W	W	W	W	NW	NW	N
wind speed (m/s)		1.3	0.8	0.8	0.5	0.8	0.7	1.0	0.7	0.5	0.5	0.6	0.6	0.5	0.5	0.7	0.5	0.5	0.7	1.0	1.0	0.8	1.8	1.1	1.0

*1: SMOB : South Side of Main Office Building

*2: MG: Main Gate

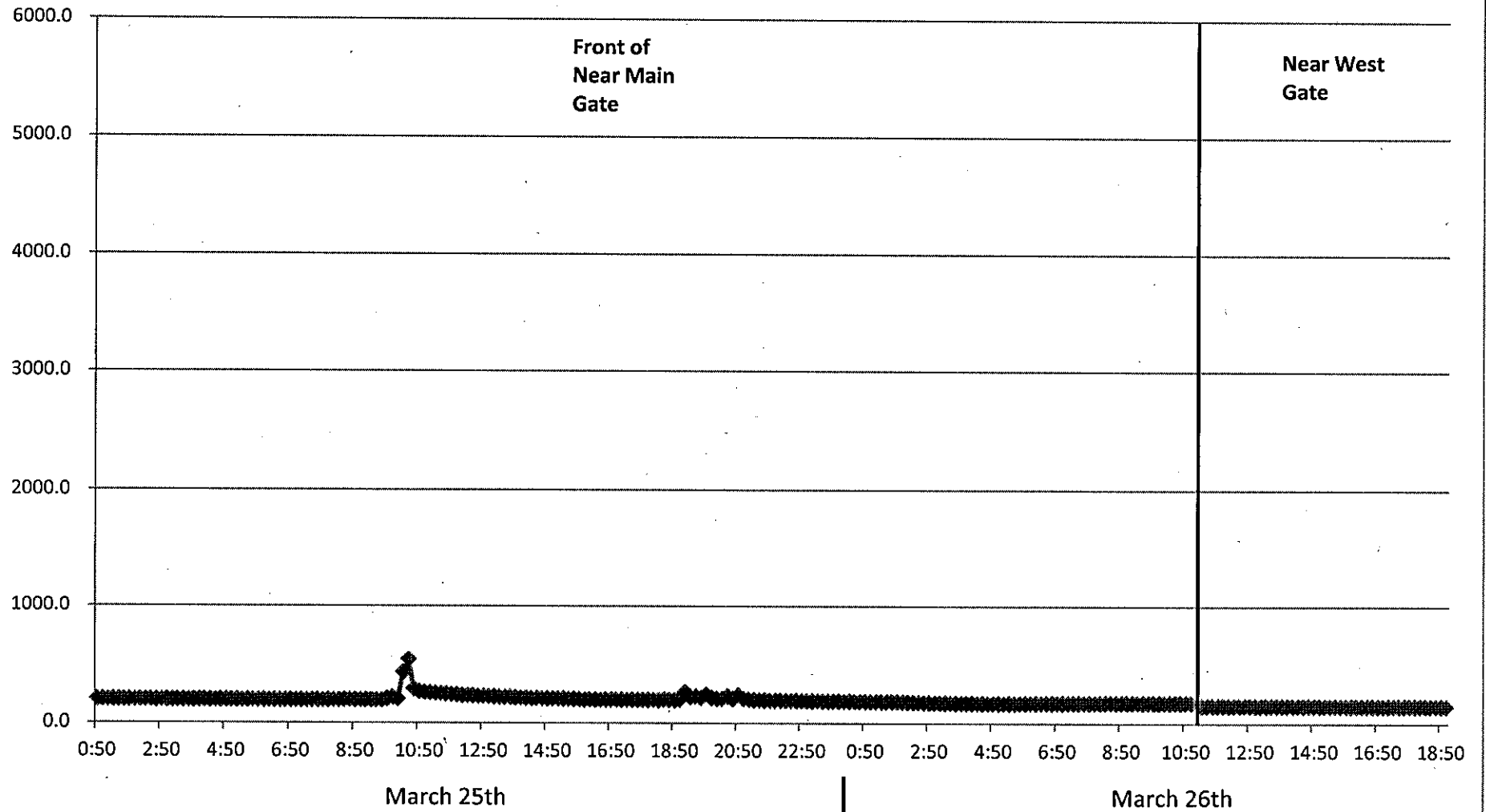
*3: WG:West Gate

Monitoring points		④																							
Reading time		4:00	4:10	4:20	4:30	4:40	4:50	5:00	5:10	5:20	5:30	5:40	5:50	6:00	6:10	6:20	6:30	6:40	6:50	7:00	7:10	7:20	7:30	7:40	7:50
MC	Reading (μ Sv/h)	195.1	195.0	195.0	195.0	194.5	194.5	194.4	194.4	194.3	194.2	194.1	193.8	193.8	193.6	193.0	192.9	193.0	192.5	192.6	192.5	192.7	192.3	192.5	193.3
	neutron	N.D	N.D	N.D	N.D	N.D	N.D	N.D	N.D	N.D	N.D	N.D	N.D	N.D	N.D	N.D	N.D	N.D	N.D	N.D	N.D	N.D	N.D	N.D	N.D
Car	SMOB(mSv/h)*	1.62	—	—	1.61	—	—	1.61	—	—	1.60	—	—	1.60	—	—	1.59	—	—	1.58	—	—	1.58	—	—
	MG(μ Sv/h)*2	249	—	—	252	—	—	248	—	—	249	—	—	248	—	—	248	—	—	249	—	—	250	—	—
	WG(μ Sv/h)*3	119	—	—	117	—	—	116	—	—	119	—	—	118	—	—	117	—	—	116	—	—	117	—	—
wind direction		W	NW	NW	NNW	N	N	WNW	NNW	NW	NW	NW	WNW	WNW	WNW	WNW	WNW	W	NW	W	NNW	NNW	NNW	NNW	N
wind speed (m/s)		0.8	1.7	1.2	1.1	0.9	0.8	0.9	0.8	0.9	0.9	1.8	1.6	1.5	1.0	1.1	0.9	1.0	1.1	0.9	0.9	0.8	1.1	1.3	1.2

Monitoring points		④																							
Reading time		8:00	8:10	8:20	8:30	8:40	8:50	9:00	9:10	9:20	9:30	9:40	9:50	10:00	10:10	10:20	10:30	10:40	10:50	11:00	11:10	11:20	11:30	11:40	11:50
MC	Reading (μ Sv/h)	193.8	193.9	193.3	196.3	196.3	192.8	192.6	192.3	192.5	193.7	191.7	204.2	216.2	203.2	430.8	540.0	286.5	264.7	259.0	255.2	250.9	248.6	244.3	240.0
	neutron	N.D	N.D	N.D	N.D	N.D	N.D	N.D	N.D	N.D	N.D	N.D	N.D	N.D	N.D	N.D	N.D	N.D	N.D	N.D	N.D	N.D	N.D	N.D	N.D
Car	SMOB(mSv/h)*	1.57	—	—	1.56	—	—	1.53	—	—	1.52	—	—	1.51	—	—	1.51	—	—	1.59	—	—	1.57	—	—
	MG(μ Sv/h)*2	249	—	—	250	—	—	251	—	—	247	—	—	267	—	—	528	—	—	334	—	—	320	—	—
	WG(μ Sv/h)*3	115	—	—	116	—	—	115	—	—	115	—	—	115	—	—	126	—	—	263	—	—	235	—	—
wind direction		NNW	N	N	N	NE	NNE	N	N	NE	N	E	NE	E	ENE	E	E	ESE	ESE	ESE	SE	SE	ESE	SE	E
wind speed (m/s)		1.0	1.3	1.6	1.1	1.1	1.4	1.9	3.1	2.3	2.3	2.2	1.6	1.7	1.7	2.0	1.9	2.1	2.4	2.8	2.9	3.4	2.8	3.2	3.0

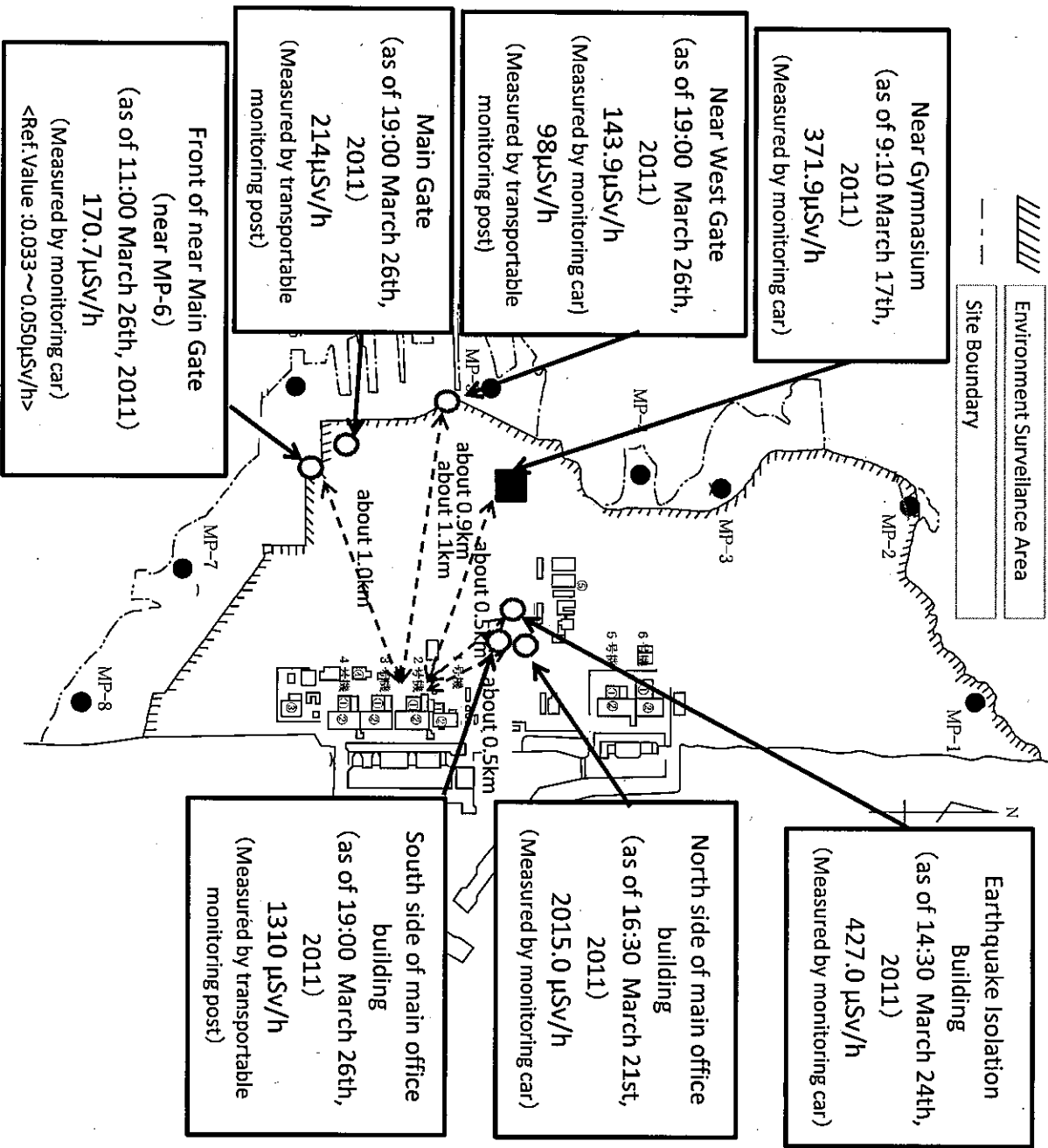
$\mu\text{Sv/h}$

(Measured by monitoring car)



Fukushima Dai-ichi NPS

as of 21:30, March 26th, 2011



Fukushima Dai-ri (TEPCO's Monitoring Post)

March 26th, 2011																								
monitoring point	0:00	0:10	0:20	0:30	0:40	0:50	1:00	1:10	1:20	1:30	1:40	1:50	2:00	2:10	2:20	2:30	2:40	2:50	3:00	3:10	3:20	3:30	3:40	3:50
MP1 (μ Sv/h)	12.000	11.997	11.893	11.827	11.803	11.773	11.713	11.747	11.680	11.640	11.613	11.600	11.560	11.477	11.473	11.427	11.417	11.330	11.327	11.270	11.213	11.253	11.150	11.160
MP2 (μ Sv/h)	6.910	6.897	6.823	6.780	6.763	6.790	6.757	6.743	6.727	6.693	6.700	6.643	6.617	6.593	6.577	6.517	6.510	6.460	6.447	6.390	6.353	6.347	6.353	6.340
MP3 (μ Sv/h)	11.343	11.310	11.237	11.237	11.183	11.143	11.107	11.140	11.077	11.060	11.017	11.020	10.987	10.953	10.893	10.893	10.877	10.807	10.767	10.723	10.700	10.620	10.630	10.577
MP4 (μ Sv/h)	8.537	8.567	8.523	8.480	8.477	8.460	8.430	8.413	8.393	8.413	8.393	8.343	8.363	8.320	8.313	8.280	8.230	8.200	8.163	8.150	8.120	8.070	8.113	8.063
MP5 (μ Sv/h)	7.947	7.940	7.940	7.893	7.840	7.873	7.847	7.847	7.800	7.833	7.800	7.747	7.747	7.727	7.693	7.700	7.633	7.607	7.547	7.453	7.453	7.453	7.453	7.453
MP6 (μ Sv/h)	9.150	9.100	9.090	9.083	9.040	9.033	9.000	8.977	8.983	8.970	8.957	8.937	8.917	8.857	8.870	8.813	8.827	8.737	8.697	8.643	8.610	8.563	8.550	8.547
MP7 (μ Sv/h)	N.D	N.D	N.D	N.D	N.D	N.D	N.D	N.D	N.D	N.D	N.D	N.D	N.D	N.D	N.D	N.D	N.D	N.D	N.D	N.D	N.D	N.D	N.D	N.D
wind direction	NNW	NNW	NNW	NNW	NNW	NNW	NNW	NNW	NNW	NNW	NNW	NNW	NNW	N	NNW	NNW	NW	NNW	NNW	NW	NNW	NNW	NNW	NNW
wind speed (m/s)	8.2	8.0	8.7	8.1	8.9	7.5	8.3	8.3	8.5	8.3	9.0	9.1	8.8	9.2	8.1	8.1	6.5	9.9	8.6	9.0	9.3	9.9	10.3	10.5

March 26th, 2011																								
monitoring point	4:00	4:10	4:20	4:30	4:40	4:50	5:00	5:10	5:20	5:30	5:40	5:50	6:00	6:10	6:20	6:30	6:40	6:50	7:00	7:10	7:20	7:30	7:40	7:50
MP1 (μ Sv/h)	11.170	11.113	11.153	11.127	11.050	11.037	11.043	11.053	11.000	11.003	11.027	11.030	11.030	10.953	10.993	10.983	10.977	10.963	10.973	10.920	10.937	10.960	10.933	10.917
MP2 (μ Sv/h)	6.330	6.303	6.290	6.283	6.263	6.243	6.277	6.250	6.213	6.263	6.283	6.247	6.247	6.243	6.237	6.227	6.237	6.267	6.227	6.227	6.257	6.237	6.237	6.217
MP3 (μ Sv/h)	10.613	10.580	10.610	10.530	10.487	10.527	10.493	10.503	10.480	10.473	10.470	10.470	10.433	10.440	10.460	10.427	10.410	10.430	10.443	10.437	10.413	10.433	10.447	10.420
MP4 (μ Sv/h)	8.060	8.067	8.037	8.037	8.020	8.003	7.983	7.993	8.000	8.000	7.983	7.943	7.963	7.970	8.017	7.957	7.970	7.970	7.977	7.950	7.963	7.977	7.963	7.943
MP5 (μ Sv/h)	7.347	7.380	7.353	7.353	7.353	7.353	7.347	7.353	7.353	7.353	7.353	7.353	7.353	7.333	7.353	7.327	7.307	7.353	7.353	7.353	7.253	7.353	7.353	7.353
MP6 (μ Sv/h)	8.547	8.547	8.520	8.497	8.477	8.483	8.447	8.460	8.443	8.453	8.463	8.477	8.433	8.443	8.447	8.437	8.437	8.497	8.467	8.467	8.453	8.403	8.453	8.433
MP7 (μ Sv/h)	N.D	N.D	N.D	N.D	N.D	N.D	N.D	N.D	N.D	N.D	N.D	N.D	N.D	N.D	N.D	N.D	N.D	N.D	N.D	N.D	N.D	N.D	N.D	N.D
wind direction	NNW	NNW	NNW	NNW	NNW	NNW	NNW	NNW	NNW	NNW	NNW	NNW	NNW	NNW	NNW	NNW	NNW	NNW	NNW	NNW	NNW	NNW	NNW	NNW
wind speed (m/s)	10.8	9.7	9.7	10.2	9.5	10.1	9.2	9.1	9.4	8.8	8.8	10.0	8.6	8.6	9.2	9.4	9.7	8.5	8.3	7.5	7.0	6.2	5.5	6.3

March 26th, 2011																								
monitoring point	8:00	8:10	8:20	8:30	8:40	8:50	9:00	9:10	9:20	9:30	9:40	9:50	10:00	10:10	10:20	10:30	10:40	10:50	11:00	11:10	11:20	11:30	11:40	11:50
MP1 (μ Sv/h)	10.933	10.933	10.933	10.877	10.920	10.883	10.893	10.910	10.867	10.860	10.893	10.870	10.973	10.903	10.913	10.887	10.850	10.840	10.833	10.873	10.817	10.837	10.803	10.817
MP2 (μ Sv/h)	6.217	6.230	6.213	6.223	6.233	6.220	6.203	6.203	6.183	6.220	6.223	6.217	6.240	6.190	6.183	6.190	6.190	6.177	6.180	6.160	6.173	6.167	6.133	6.163
MP3 (μ Sv/h)	10.437	10.360	10.380	10.370	10.367	10.403	10.340	10.393	10.323	10.380	10.363	10.367	10.320	10.280	10.213	10.233	10.170	10.230	10.237	10.243	10.207	10.217	10.220	10.230
MP4 (μ Sv/h)	7.957	7.933	7.913	7.927	7.930	7.900	7.957	7.933	7.930	7.933	7.913	7.900	7.887	7.813	7.810	7.840	7.833	7.807	7.820	7.837	7.777	7.850	7.863	7.823
MP5 (μ Sv/h)	7.347	7.347	7.253	7.353	7.293	7.273	7.253	7.280	7.353	7.280	7.293	7.253	7.253	7.200	7.207	7.227	7.153	7.180	7.253	7.153	7.253	7.160	7.200	7.153
MP6 (μ Sv/h)	8.420	8.433	8.427	8.440	8.460	8.467	8.433	8.433	8.417	8.427	8.413	8.460	8.437	8.353	8.317	8.337	8.320	8.337	8.340	8.333	8.300	8.357	8.370	8.353
MP7 (μ Sv/h)	N.D	N.D	N.D	N.D	N.D	N.D	N.D	N.D	N.D	N.D	N.D	N.D	N.D	N.D	N.D	N.D	N.D	N.D	N.D	N.D	N.D	N.D	N.D	N.D
wind direction	NNW	NNW	NNW	N	N	N	NNW	N	N	N	N	N	N	N	WNW	NW	NW	NW	NNW	NNW	NNW	NW	NW	NW
wind speed (m/s)	7.1	7.3	8.9	7.1	7.9	7.9	8.6	8.2	8.6	8.3	6.6	7.0	6.1	5.8	7.4	6.9	7.4	10.9	12.0	12.8	11.3	10.5	11.1	10.2

Fukushima Dai-ri (TEPCO's Monitoring Post)

March 25rd, 2011																								
monitoring point	12:00	12:10	12:20	12:30	12:40	12:50	13:00	13:10	13:20	13:30	13:40	13:50	14:00	14:10	14:20	14:30	14:40	14:50	15:00	15:10	15:20	15:30	15:40	15:50
MP1 (μ Sv/h)	13.683	13.553	13.430	13.390	13.297	13.167	13.107	12.997	12.943	12.907	12.777	12.793	12.677	12.590	12.560	12.457	12.483	12.457	12.397	12.360	12.287	12.283	12.260	12.227
MP2 (μ Sv/h)	7.600	7.517	7.510	7.437	7.390	7.383	7.357	7.313	7.303	7.267	7.237	7.220	7.193	7.187	7.147	7.133	7.107	7.080	7.057	7.060	7.013	7.020	7.010	6.973
MP3 (μ Sv/h)	12.233	12.147	12.103	12.033	11.983	11.967	11.920	11.853	11.827	11.803	11.737	11.737	11.673	11.640	11.627	11.597	11.610	11.540	11.527	11.540	11.497	11.450	11.453	11.417
MP4 (μ Sv/h)	9.390	9.310	9.243	9.243	9.223	9.183	9.157	9.117	9.107	9.083	9.040	9.017	9.013	8.973	8.960	8.960	8.930	8.873	8.860	8.847	8.833	8.833	8.820	8.800
MP5 (μ Sv/h)	8.820	8.767	8.727	8.673	8.640	8.627	8.627	8.580	8.533	8.527	8.527	8.447	8.427	8.427	8.373	8.387	8.333	8.333	8.280	8.293	8.287	8.233	8.233	8.240
MP6 (μ Sv/h)	10.013	9.923	9.910	9.870	9.827	9.783	9.770	9.777	9.723	9.693	9.697	9.677	9.677	9.630	9.593	9.577	9.600	9.543	9.510	9.483	9.483	9.450	9.463	9.410
MP7 (μ Sv/h)	N.D	N.D	N.D	N.D	N.D	N.D	N.D	N.D	N.D	N.D	N.D	N.D	N.D	N.D	N.D	N.D	N.D	N.D	5.300	N.D	N.D	N.D	N.D	N.D
wind direction	ESE	SE	SE	ESE	SE	SE	SSE	SE	ESE	SE	SE	SE	SSE	SE	SE	SE	SE	SE	SSE	ESE	E	E	E	SE
wind speed (m/s)	4.2	3.1	3.2	2.5	4.8	5.3	3.4	3.3	2.7	2.5	3.7	3.4	2.1	3.7	2.2	2.7	3.2	3.0	2.1	2.2	2.0	1.1	2.5	2.2

March 25rd, 2011																								
monitoring point	16:00	16:10	16:20	16:30	16:40	16:50	17:00	17:10	17:20	17:30	17:40	17:50	18:00	18:10	18:20	18:30	18:40	18:50	19:00	19:10	19:20	19:30	19:40	19:50
MP1 (μ Sv/h)	12.200	12.147	12.080	12.033	12.017	12.000	11.980	11.933	11.937	11.907	11.863	11.873	11.840	11.800	11.800	11.763	11.757	11.743	11.693	11.673	11.680	11.653	11.577	11.560
MP2 (μ Sv/h)	7.000	6.970	6.940	6.943	6.920	6.917	6.907	6.870	6.890	6.830	6.837	6.853	6.830	6.820	6.813	6.820	6.776	6.790	6.757	6.787	6.733	6.747	6.693	6.647
MP3 (μ Sv/h)	11.383	11.407	11.370	11.343	11.300	11.293	11.253	11.267	11.240	11.247	11.197	11.217	11.233	11.173	11.170	11.177	11.183	11.163	11.160	11.100	11.077	11.113	11.033	10.927
MP4 (μ Sv/h)	8.753	8.763	8.757	8.727	8.687	8.727	8.693	8.687	8.647	8.673	8.630	8.627	8.680	8.653	8.613	8.590	8.627	8.590	8.600	8.623	8.577	8.573	8.467	8.460
MP5 (μ Sv/h)	8.193	8.233	8.187	8.153	8.140	8.140	8.133	8.133	8.033	8.133	8.127	8.053	8.040	8.040	8.040	8.040	8.040	8.040	8.033	7.993	8.040	7.987	7.940	7.840
MP6 (μ Sv/h)	9.413	9.407	9.413	9.393	9.400	9.340	9.333	9.303	9.313	9.300	9.307	9.307	9.270	9.293	9.273	9.250	9.260	9.220	9.233	9.227	9.210	9.193	9.100	9.087
MP7 (μ Sv/h)	N.D	N.D	N.D	N.D	N.D	N.D	N.D	N.D	N.D	N.D	N.D	N.D	N.D	N.D	N.D	N.D	N.D	N.D	N.D	N.D	N.D	N.D	N.D	N.D
wind direction	SE	SE	SSE	SSE	ESE	E	E	E	ESE	ESE	E	SE	E	SSE	ESE	E	E	W	NE	ENE	E	ENE	ENE	ENE
wind speed (m/s)	2.8	2.6	1.8	3.3	2.5	3.5	4.3	1.7	1.8	2.0	2.9	1.7	0.8	1.1	1.9	1.9	3.2	2.1	0.4	0.8	2.4	2.5	3.3	4.7

March 25rd, 2011																								
monitoring point	20:00	20:10	20:20	20:30	20:40	20:50	21:00	21:10	21:20	21:30	21:40	21:50	22:00	22:10	22:20	22:30	22:40	22:50	23:00	23:10	23:20	23:30	23:40	23:50
MP1 (μ Sv/h)	11.530	11.530	11.420	11.363	11.380	11.377	11.337	11.327	11.317	11.300	11.307	11.313	11.277	12.673	13.247	12.557	12.433	12.280	12.597	12.240	12.303	12.123	12.033	11.987
MP2 (μ Sv/h)	6.607	6.557	6.523	6.490	6.517	6.473	6.483	6.470	6.433	6.493	6.467	6.463	6.473	8.323	8.137	7.173	7.180	7.063	7.093	7.023	7.093	7.013	6.897	6.877
MP3 (μ Sv/h)	10.937	10.853	11.840	10.823	10.777	10.773	10.757	10.737	10.810	10.737	10.740	10.750	10.733	12.833	12.213	11.607	11.780	11.680	11.557	11.457	11.480	11.453	11.323	11.363
MP4 (μ Sv/h)	8.427	8.363	8.343	8.280	8.263	8.263	8.223	8.253	8.270	8.283	8.257	8.257	8.267	9.620	9.103	8.657	8.853	8.760	8.737	8.593	8.637	8.623	8.567	8.530
MP5 (μ Sv/h)	7.840	7.740	7.647	7.647	7.647	7.647	7.647	7.647	7.647	7.647	7.647	7.647	7.647	9.100	8.433	8.033	8.193	8.120	8.093	7.987	8.033	8.033	7.940	7.940
MP6 (μ Sv/h)	9.043	8.967	8.877	8.870	8.840	8.803	8.793	8.810	8.823	8.820	8.803	8.820	8.830	9.623	9.757	9.253	9.297	9.187	9.140	9.170	9.190	9.193	9.120	9.103
MP7 (μ Sv/h)	N.D	N.D	N.D	N.D	N.D	N.D	N.D	N.D	N.D	N.D	N.D	N.D	N.D	N.D	N.D	N.D	N.D	N.D	N.D	N.D	N.D	N.D	N.D	N.D
wind direction	E	ENE	NE	NNE	NE	NE	NNE	NNE	N	N	N	N	NNW	N	N	NW	NW	NNW	NNW	NNW	NNW	NNW	NNW	NNW
wind speed (m/s)	3.6	5.0	2.9	5.3	3.7	4.2	5.4	6.2	5.3	4.8	5.2	5.2	6.2	6.7	6.1	6.6	7.7	7.2	6.0	6.8	7.5	7.2	6.9	7.0

Fukushima Dai-ri (TEPCO's Monitoring Post)

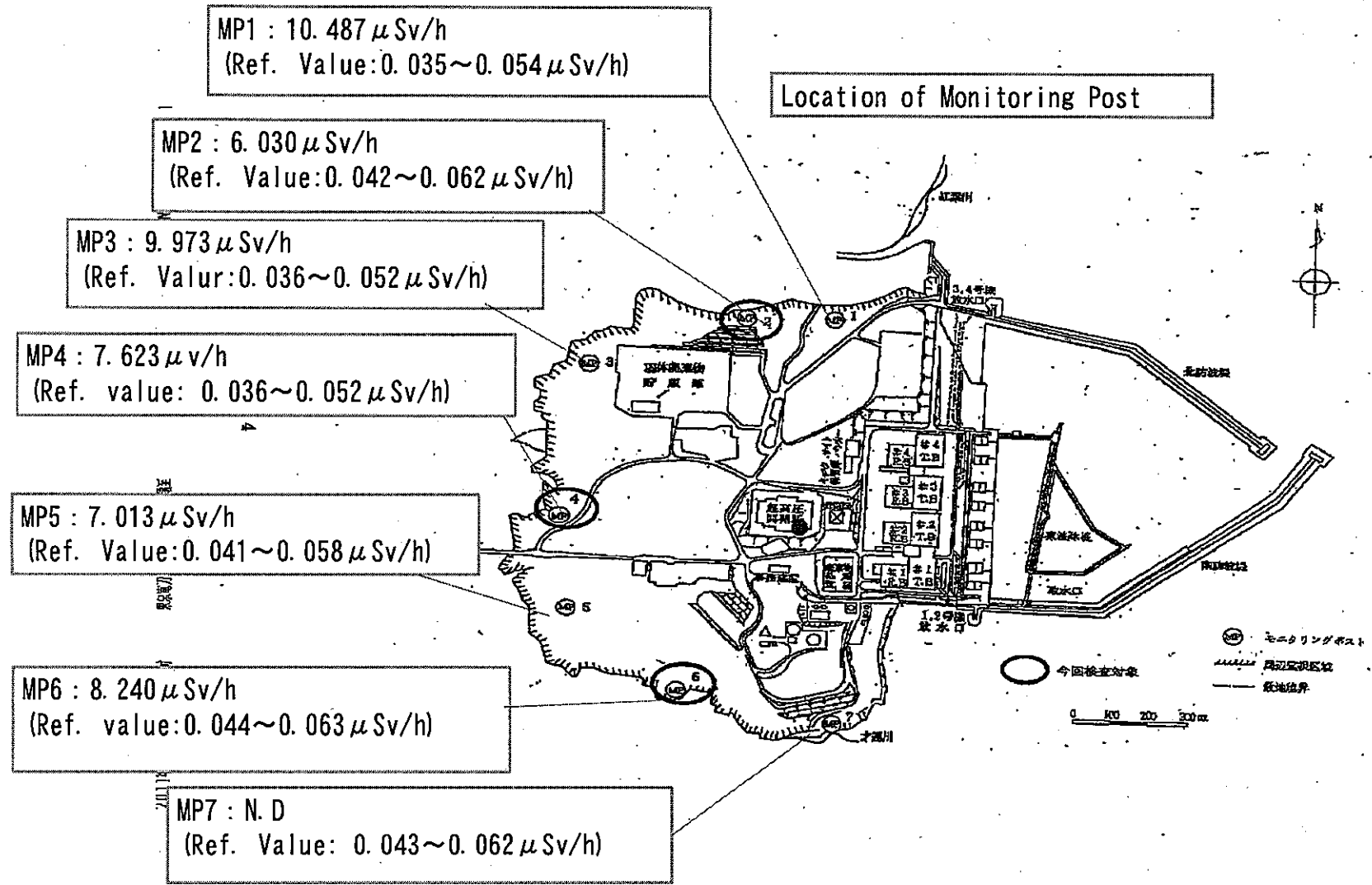
March 25th, 2011																								
monitoring point	0:00	0:10	0:20	0:30	0:40	0:50	1:00	1:10	1:20	1:30	1:40	1:50	2:00	2:10	2:20	2:30	2:40	2:50	3:00	3:10	3:20	3:30	3:40	3:50
MP1 (μSv/h)	12.297	12.297	12.280	12.287	12.277	12.227	12.247	12.217	12.220	12.200	12.237	12.210	12.190	12.177	12.170	12.203	12.173	12.120	12.133	12.143	12.097	12.133	12.100	12.077
MP2 (μSv/h)	7.220	7.217	7.213	7.187	7.193	7.183	7.173	7.170	7.183	7.167	7.150	7.177	7.173	7.180	7.140	7.150	7.143	7.113	7.133	7.137	7.113	7.100	7.097	7.113
MP3 (μSv/h)	11.890	11.933	11.887	11.887	11.890	11.887	11.847	11.853	11.843	11.847	11.867	11.827	11.840	11.803	11.857	11.810	11.760	11.770	11.753	11.810	11.783	11.750	11.760	11.683
MP4 (μSv/h)	9.293	9.307	9.307	9.297	9.277	9.230	9.240	9.267	9.213	9.247	9.200	9.200	9.207	9.203	9.200	9.180	9.173	9.197	9.133	9.183	9.180	9.143	9.130	9.127
MP5 (μSv/h)	8.627	8.627	8.627	8.627	8.627	8.627	8.627	8.627	8.627	8.627	8.627	8.627	8.613	8.627	8.567	8.533	8.533	8.533	8.533	8.527	8.533	8.493	8.533	
MP6 (μSv/h)	9.877	9.827	9.870	9.823	9.803	9.800	9.823	9.820	9.803	9.827	9.793	9.803	9.783	9.743	9.777	9.757	9.767	9.717	9.727	9.733	9.713	9.727	9.700	9.697
MP7 (μSv/h)	N.D	N.D	N.D	N.D	N.D	N.D	N.D	N.D	N.D	N.D	N.D	N.D	N.D	N.D	N.D	N.D	N.D	N.D	N.D	N.D	N.D	N.D	N.D	N.D
wind direction	WNW	WNW	WNW	WNW	SW	SSW	SSW	SSE	SSW	SSE	E	NNW	NW	NNW	N	N	N	N	N	NNW	NNW	NNW	NNW	NNW
wind speed (m/s)	4.7	4.4	3.4	1.9	2.5	2.8	1.9	0.9	0.9	0.8	0.4	0.9	3.9	4.1	2.4	2.2	3.0	2.6	2.6	3.3	3.7	4.7	5.2	3.6

March 25rd, 2011																								
monitoring point	4:00	4:10	4:20	4:30	4:40	4:50	5:00	5:10	5:20	5:30	5:40	5:50	6:00	6:10	6:20	6:30	6:40	6:50	7:00	7:10	7:20	7:30	7:40	7:50
MP1 (μSv/h)	12.087	12.093	12.070	12.087	12.043	12.033	12.067	12.020	12.033	13.777	12.993	18.173	12.717	13.137	13.803	12.203	12.093	12.067	12.040	12.010	12.047	12.010	12.013	12.013
MP2 (μSv/h)	7.090	7.093	7.077	7.080	7.060	7.063	7.067	7.030	7.053	7.290	7.293	10.597	7.447	7.297	7.153	7.070	7.057	7.040	7.007	6.997	7.027	7.003	6.983	7.040
MP3 (μSv/h)	11.677	11.680	11.677	11.667	11.680	11.690	11.687	11.647	11.710	11.660	11.670	11.663	12.203	11.687	11.657	11.613	11.640	11.610	11.550	11.573	11.543	11.567	11.543	11.540
MP4 (μSv/h)	9.113	9.133	9.090	9.090	9.087	9.107	9.073	9.067	9.060	9.057	9.063	9.077	10.970	9.577	9.183	9.173	9.147	9.110	9.143	9.120	9.117	9.093	9.057	9.073
MP5 (μSv/h)	8.533	8.480	8.447	8.473	8.473	8.473	8.433	8.433	8.433	8.427	8.433	8.433	10.520	9.407	8.720	8.667	8.627	8.627	8.567	8.560	8.527	8.533	8.533	8.500
MP6 (μSv/h)	9.717	9.670	9.683	9.663	9.633	9.660	9.667	9.667	9.623	9.620	9.613	9.640	11.540	10.490	9.743	9.667	9.643	9.607	9.617	9.567	9.593	9.607	9.570	9.557
MP7 (μSv/h)	N.D	N.D	N.D	N.D	N.D	N.D	N.D	N.D	N.D	N.D	N.D	N.D	N.D	N.D	N.D	N.D	N.D	N.D	N.D	N.D	N.D	N.D	N.D	N.D
wind direction	NW	NNW	NNW	NW	NW	NW	NW	NW	N	NNW	WNW	NW	NW	NW	NW	NW	NW	NW	NW	NNW	NW	NW	NNW	NNW
wind speed (m/s)	4.3	5.0	5.1	5.7	6.1	6.3	5.5	1.1	1.1	2.1	4.0	2.5	2.2	2.0	2.6	2.5	2.2	2.5	2.2	3.3	3.5	3.6	3.5	3.3

March 25rd, 2011																								
monitoring point	8:00	8:10	8:20	8:30	8:40	8:50	9:00	9:10	9:20	9:30	9:40	9:50	10:00	10:10	10:20	10:30	10:40	10:50	11:00	11:10	11:20	11:30	11:40	11:50
MP1 (μSv/h)	12.040	18.670	21.737	24.850	18.083	17.560	17.270	16.780	16.937	16.317	16.040	15.727	15.543	15.277	15.040	14.877	14.737	14.507	14.423	14.283	14.107	14.030	13.870	13.773
MP2 (μSv/h)	7.020	9.087	14.597	21.447	9.993	9.200	9.117	8.793	9.190	8.757	8.573	8.447	8.290	8.187	8.093	8.043	7.977	7.880	7.837	7.797	7.763	7.707	7.667	7.630
MP3 (μSv/h)	11.567	11.663	15.243	17.277	17.533	14.967	13.917	13.703	13.870	13.583	13.360	13.300	13.110	12.990	12.880	12.817	12.680	12.613	12.553	12.503	12.397	12.423	12.327	12.280
MP4 (μSv/h)	9.047	9.083	12.067	13.833	13.113	11.620	10.737	10.587	10.540	10.407	10.170	10.150	10.077	9.973	9.853	9.763	9.707	9.687	9.590	9.550	9.550	9.507	9.473	9.433
MP5 (μSv/h)	8.527	8.533	10.887	14.713	13.507	11.373	10.573	10.287	10.153	10.073	9.787	9.607	9.700	9.607	9.407	9.287	9.220	9.167	9.120	9.087	9.020	8.973	8.920	8.820
MP6 (μSv/h)	9.547	9.570	11.673	13.677	14.300	11.567	11.173	11.023	10.933	10.897	10.667	10.660	10.647	10.573	10.463	10.380	10.323	10.310	10.213	10.180	10.167	10.140	10.117	10.020
MP7 (μSv/h)	N.D	N.D	N.D	N.D	N.D	N.D	N.D	N.D	N.D	N.D	N.D	N.D	N.D	N.D	N.D	N.D	N.D	N.D	N.D	N.D	N.D	N.D	N.D	N.D
wind direction	N	N	N	NNW	NNE	NNE	NNE	NE	NE	ENE	NE	ENE	NE	ENE	NE	E	E	ESE	E	ESE	ESE	ESE	SE	SE
wind speed (m/s)	3.5	2.3	2.2	3.6	5.1	5.1	5.0	4.3	3.3	4.1	5.3	4.1	4.5	2.1	2.6	3.1	3.6	3.1	3.5	3.1	3.2	3.3	1.4	3.5

Fukushima Dai-ni NPS

as of 21:30, March 26th, 2011



添付資料 (2)

Results of environmental monitoring at each NPSs etc.

unit: μ Sv/h

Range of normal average value	Company	NPS	March 25th, 2011											
			12:00	13:00	14:00	15:00	16:00	17:00	18:00	19:00	20:00	21:00	22:00	23:00
0.023~0.027	Hokkaido Electric Power Co.	Tomari NPS	0.025	0.025	0.026	0.028	0.026	0.025	0.024	0.025	0.033	0.034	0.040	0.040
0.024~0.060	Tohoku Electric Power Co.	Onagawa NPS	1.00	0.99	0.99	0.99	0.98	0.98	0.97	0.97	0.97	0.97	0.96	
0.012~0.060		Higashidori NPS	0.017	0.018	0.018	0.017	0.017	0.017	0.017	0.017	0.017	0.017	0.017	
0.033~0.050	Tokyo Electric Power Co.	Fukushima Dai-ichi*	235.8	222.3	212.6	205.8	197.4	196	194.7	199.5	213.9	204.9	191.4	187
0.036~0.052		Fukushima Dai-ni	12.233	11.920	11.673	11.527	11.383	11.253	11.233	11.160	10.937	10.757	10.733	11.557
0.011~0.159		Kashiwazaki kariwa NPS	0.066	0.067	0.065	0.066	0.065	0.066	0.067	0.074	0.078	0.073	0.070	0.066
0.036~0.053	Japan Atomic Power Co.	Tokai Dai-ni NPS	0.903	0.899	0.899	0.887	0.882	0.881	0.878	0.874	0.865	0.866	0.859	0.853
0.039~0.110		Tsuruga NPS	0.073	0.073	0.074	0.075	0.073	0.080	0.091	0.090	0.078	0.074	0.074	0.079
0.064~0.108	Chubu Electric Power Co.	Hamaoka NPS	0.080	0.080	0.080	0.081	0.086	0.083	0.081	0.081	0.083	0.081	0.080	0.079
0.0207~0.132	Hokuriku Electric Power Co.	Shika NPS	0.032	0.034	0.034	0.034	0.042	0.047	0.040	0.035	0.033	0.033	0.042	0.037
0.028~0.130	Chugoku Electric Power Co.	Shimane NPS	0.028	0.030	0.031	0.029	0.029	0.029	0.029	0.033	0.039	0.037	0.037	0.038
0.070~0.077		Mihama NPS	0.073	0.072	0.072	0.071	0.074	0.079	0.087	0.079	0.074	0.073	0.072	0.082
0.045~0.047		Takahama NPS	0.043	0.044	0.044	0.043	0.044	0.050	0.045	0.044	0.043	0.050	0.048	0.054
0.036~0.040		Ooi NPS	0.035	0.034	0.035	0.035	0.035	0.045	0.042	0.038	0.036	0.042	0.043	0.045
0.011~0.080	Shikoku Electric Power Co.	Ikata NPS	0.014	0.014	0.013	0.013	0.014	0.014	0.014	0.013	0.014	0.013	0.014	0.014
0.023~0.087	Kyushu Electric Power Co.	Genkai NPS	0.026	0.026	0.026	0.027	0.027	0.027	0.027	0.025	0.026	0.027	0.027	0.026
0.034~0.120		Sendai NPS	0.035	0.037	0.037	0.038	0.036	0.039	0.037	0.036	0.038	0.036	0.035	0.037
0.009~0.069	Japan Nuclear Fuel Limited	Japan Nuclear Fuel Reprocessing Plant	0.017	0.016	0.016	0.016	0.016	0.016	0.017	0.017	0.016	0.016	0.016	0.017
0.009~0.071		Japan Nuclear Fuel Plant Disposal	0.020	0.020	0.020	0.020	0.020	0.020	0.020	0.020	0.020	0.019	0.020	0.021

*There could be small deviation on the monitoring time and area because of operational situation concerning with data of Fukushima Dai-ichi NPS

Range of normal average value	Company	NPS	March 26th, 2011											
			0:00	1:00	2:00	3:00	4:00	5:00	6:00	7:00	8:00	9:00	10:00	11:00
0.023~0.027	Hokkaido Electric Power Co.	Tomari NPS	0.032	0.028	0.026	0.026	0.026	0.026	0.025	0.026	0.026	0.026		
0.024~0.060	Tohoku Electric Power Co.	Onagawa NPS	0.95	0.94	0.94	0.93	0.92	0.92	0.91	0.91	0.91	0.90		
0.012~0.060		Higashidori NPS	0.017	0.017	0.018	0.017	0.017	0.017	0.018	0.018	0.018	0.022		
0.033~0.050	Tokyo Electric Power Co.	Fukushima Dai-ichi*	184.4	182.5	179.9	172.4	169.2	166.9	169.0	169.5	170.3	170.8		
0.036~0.052		Fukushima Dai-ni	11.343	11.107	10.987	10.767	10.613	10.493	10.433	10.443	10.437	10.340		
0.011~0.159		Kashiwazaki kariwa NPS	0.085	0.066	0.066	0.080	0.080	0.072	0.069	0.066	0.066	0.066		
0.036~0.053	Japan Atomic Power Co.	Tokai Dai-ni NPS	0.852	0.850	0.852	0.855	0.851	0.840	0.840	0.837	0.834	0.834		
0.039~0.110		Tsuruga NPS	0.076	0.073	0.074	0.075	0.078	0.076	0.072	0.073	0.075	0.073		
0.064~0.108	Chubu Electric Power Co.	Hamaoka NPS	0.080	0.080	0.080	0.079	0.080	0.080	0.080	0.080	0.079	0.079		
0.0207~0.132	Hokuriku Electric Power Co.	Shika NPS	0.063	0.058	0.043	0.035	0.033	0.032	0.031	0.032	0.032	0.032		
0.028~0.130	Chugoku Electric Power Co.	Shimane NPS	0.035	0.033	0.034	0.030	0.029	0.032	0.031	0.030	0.030	0.030		
0.070~0.077		Mihama NPS	0.076	0.074	0.073	0.076	0.078	0.074	0.071	0.073	0.074	0.077		
0.045~0.047		Takahama NPS	0.050	0.048	0.047	0.046	0.044	0.044	0.043	0.047	0.044	0.042		
0.036~0.040		Ooi NPS	0.044	0.047	0.045	0.043	0.037	0.037	0.036	0.042	0.037	0.036		
0.011~0.080	Shikoku Electric Power Co.	Ikata NPS	0.014	0.014	0.014	0.015	0.014	0.014	0.014	0.014	0.014	0.015		
0.023~0.087	Kyushu Electric Power Co.	Genkai NPS	0.026	0.027	0.028	0.027	0.027	0.026	0.028	0.027	0.027	0.026		
0.034~0.120		Sendai NPS	0.037	0.038	0.036	0.038	0.036	0.036	0.040	0.040	0.041	0.037		
0.009~0.069	Japan Nuclear Fuel Limited	Japan Nuclear Fuel Reprocessing Plant	0.016	0.017	0.016	0.017	0.018	0.016	0.017	0.016	0.017	0.018		
0.009~0.071		Japan Nuclear Fuel Plant Disposal	0.021	0.020	0.020	0.020	0.021	0.021	0.021	0.021	0.021	0.022	0.023	

*There could be small deviation on the monitoring time and area because of operational situation concerning with data of Fukushima Dai-ichi NPS